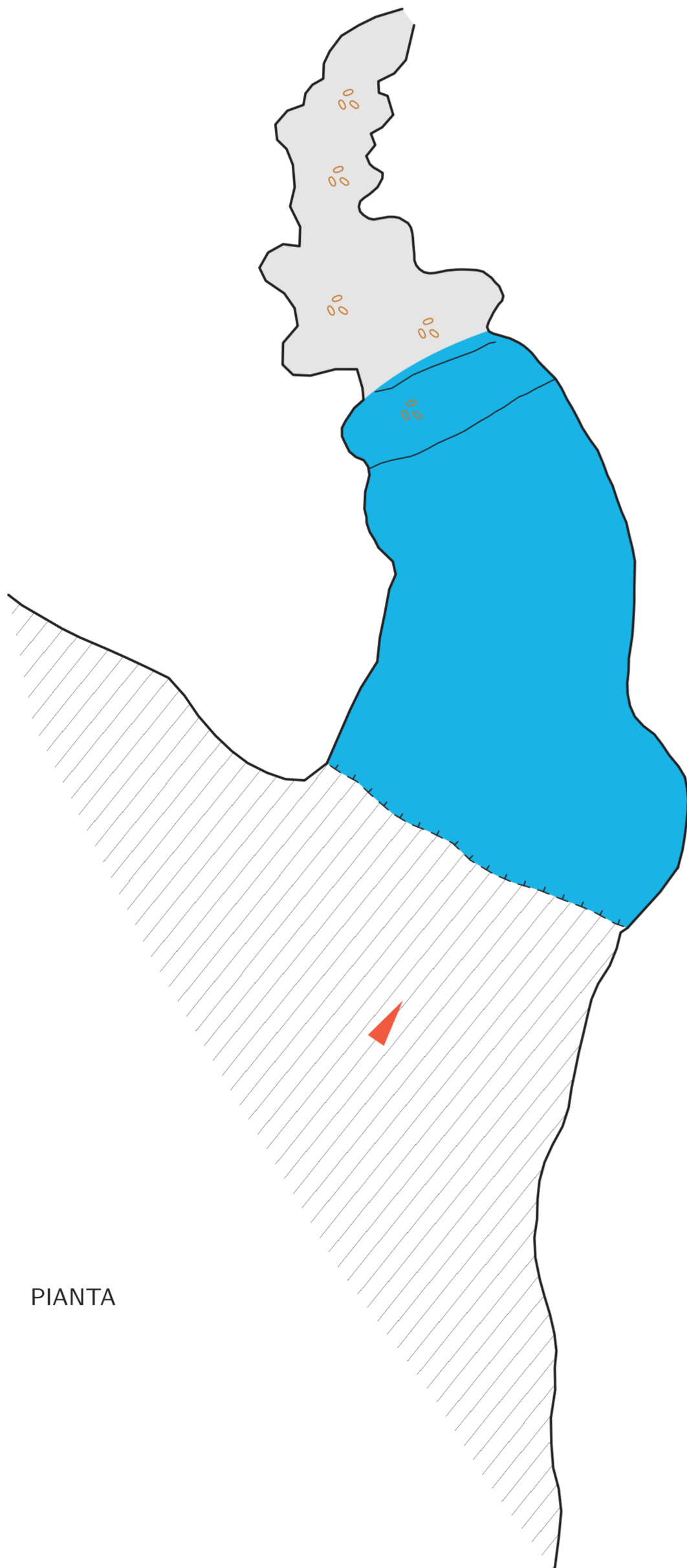


SEZIONE










PIANTA

Grotta Rossa di Bonassola

Scala originale 1 : 100
 0 1 2 3 4 5 m

2025 - Corvi (SCR)
 44.19104 N 9.56902 E (WGS 84) 0 m
 Sviluppo: 17 m Dislivello: 0 m
 Topografia: M. Abisso, M. Corvi 2025

Legenda

	ingresso		bordo
	roccia		acqua
	gradino a soffitto		mare
	ciottoli		

